

SMART RADAR TECHNOLOGY FOR OBJECT DISTANCE MEASUREMENT

^[1]Dr.K. Rajesh Kumar, ^[2]G. Prethisharan, ^[3]M. Rohit, ^[4]V. Sachin, ^[5]M. Sandhith Kumar,

^[1]Assistant Professor, ^[2,3,4,5]UG scholars, Department of Electronics and Communication Engineering,

Adhiyamaan College of Engineering (AUTONOMOUS), Hosur

ABSTRACT

This presentation delves into the implementation of Smart Radar Technology for Object Distance Measurement, leveraging ultrasonic sensing and a microcontroller-based control system. The objective is to design a radar system that accurately measures distances and provides real-time data visualization, using a C-Type Nano microcontroller. The system integrates various components, including the HCSR04 ultrasonic sensor for distance measurement, a 180-degree servo motor for scanning, and an LCD display for real-time visualization of the distance data. The system provides color-coded alerts to enhance user decision-making, with red indicating objects detected within 40 cm and green indicating distances beyond that threshold. The presentation covers the key components of the system, including the 7805 voltage regulator, which ensures a stable 5V power supply, and the role of the C-Type Nano microcontroller in processing data and managing the components. We also discuss the challenges related to ultrasonic signals in various environments and the future scope for improving the system with advanced microcontrollers and enhanced visualization software.

Keywords : Radar Sensing, Object Detection, Distance Measurement, Range Estimation, Time-of-Flight(TOF).

I INTRODUCTION

This presentation delves into the implementation of Smart Radar Technology for Object Distance Measurement, leveraging ultrasonic sensing and a microcontroller-based control system. The objective is to design a radar system that accurately measures distances and provides real-time data visualization, using a C-Type Nano microcontroller. The system integrates various components, including the HCSR04 ultrasonic sensor for distance measurement, a 180-degree servo motor for scanning, and an LCD display for real-time visualization of the distance data. The system provides color-coded alerts to enhance user decision-making, with red indicating objects detected within 40 cm and green indicating distances beyond that threshold. The presentation covers the key components of the system, including the 7805 voltage regulator, which ensures a stable 5V power supply, and the role of the C-Type Nano microcontroller in processing data and managing the components. We also discuss the challenges related to ultrasonic signals in various environments and the future scope for improving the system with advanced microcontrollers and enhanced visualization software.

II LITERATURE REVIEW

Ultrasonic Distance Measurement System for Robotics, Zhang et al,2021.This project discusses the use of ultrasonic sensors for distance measurement in robotic systems, focusing on accuracy and efficiency. Microcontroller-Based Distance Sensing Systems, Patel & Kumar,2020. Explores the integration of microcontrollers with ultrasonic sensors for real-time distance sensing in various applications, including automation and robotics. Design and Implementation of an Ultrasonic Radar System, Li et al,2022. Details the design of an ultrasonic radar system, including signal processing algorithms and the role of servo motors in scanning. Dr. Lubos RejfeK, Modern Techniques in Radar Systems”, Department of Electrical Engineering, Faculty of EEI, University of Pardubice, Czech Republic, Electronic ISSN: 2079-9292, April – 2022.The term “RADAR” was officially coined as an acronym by U.S. Navy Lieutenant Commander

Samuel M. Tucker and F. R. Furth in November 1940. The acronym was by agreement adopted in 1943 by the Allied powers of World War II and thereafter received general international acceptance. Radar's modern use is highly diversified, including air and traffic control, radar astronomy, air defense systems, anti-missile systems, flight control systems, missile target positioning systems and range control radar. JinyanGao, ZaipingLin, Wei an" Infrared Small Target Detection Using a Temporal Variance and Spatial Patch Contrast Filter"IEEE Access, Volume: 7, 2020. Radar is an item location framework that utilizes radio waves to decide the reach, point, or speed of articles. It very well may be utilized to distinguish airplane, ships, space apparatus, guided rockets, engine vehicles, climate developments, and landscape radar communicates radio waves or microwaves that reflect from any article in their way. Radar was covertly evolved by a few countries in the time frame previously and during World War II. Anil k. Jain, Arun Ross and salil prabhakar. An Introduction to Biometric Recognition, IEEE Transfer on Circuits and Systems for video Technology, Special Issues on Image and Video Based Biometrics, Vol.14(1), January, 2021. When the signal hits the object, the signal will be reflected back to detector. Then the detector will send analog signal with suitable voltage. IR sensor is simple and accessible. The IR sensor software is easy-to-use for beginners. The messy details of arduino programming are wrapping up inside IR sensor which makes it an easy to use package for anyone. Zevdin Pala and Nihat Innac. Smart Parking Applications using RFID Technology. 1st Annual RFID Eurasia, Istanbul, 2022, pp.1-3 IR radar is an application of automotive radar where this type of IR radar is operating by sending IR signal to make scanning actually with small range of IR radar system to detect close target at an angle of 180 degree. If object was detected the buzzer will alert the people and LCD was displayed Object was detected.

III EXISTING SYSTEM

Existing methods for distance measurement typically rely on various sensing technologies, each with its own advantages and limitations. Laser-based systems

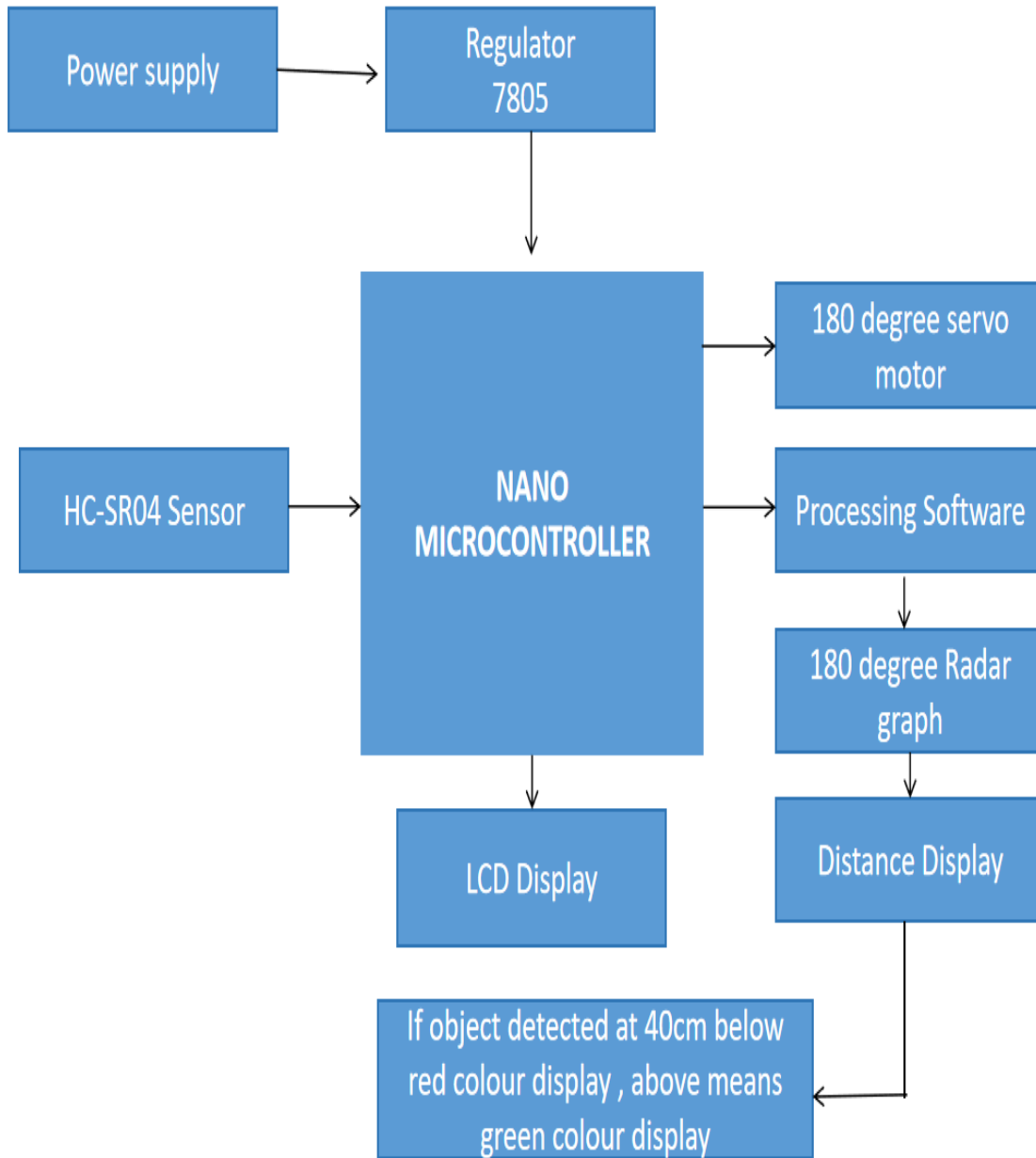
(LIDAR) are highly accurate and capable of measuring long distances with great detail. Infrared (IR) sensors, on the other hand, are cost-effective and simple to implement but are limited to short-range measurements and can be affected by ambient light, offering lower accuracy compared to other methods. Ultrasonic sensors, which emit sound waves and measure the time it takes for the echo to return, are a popular choice for cost-effective and medium-range distance measurement. They provide a reasonable balance between performance and affordability but may lack precision in certain conditions and have a narrow detection angle. Time-of-Flight (ToF) cameras offer high accuracy and can create 3D maps of an environment, but they are more expensive and complex, making them less suitable for budget-conscious applications.

IV DISADVANTAGES

- Laser-based systems (LIDAR) are expensive, sensitive to environmental conditions like fog or rain, and require complex calibration.
- Infrared (IR) sensors have limited range and accuracy, and can be affected by ambient light or temperature fluctuations.
- Ultrasonic sensors, while cost-effective and medium-range, have narrow detection angles and can lack precision in noisy or irregular environments.
- The ultrasonic sensor emits sound waves, measures the time for the echo to return, and calculates the distance. A 180-degree servo motor scans the area, creating a radar-like effect.
- The system displays distance data on an LCD screen with color-coded alerts: red for objects within 40 cm and green for objects beyond.
- The microcontroller manages data processing, servo control, and display updates. This system provides wide coverage, accurate measurements, and is ideal for applications in automation, robotics, and security.
- The 180-degree servo motor scans the area, with data displayed on an LCD screen featuring color-coded alerts. This system offers accurate, cost-effective object

detection for applications in automation, robotics, and security.

V BLOCK DIAGRAM



VI PROPOSED METHODOLOGY

The proposed system utilizes smart radar technology to measure object distance accurately and efficiently. The methodology is structured into key phases: signal emission, signal reception, data processing, and distance calculation.

Signal Emission: The radar system generates and transmits electromagnetic waves in the form of pulses. A transmitter unit, typically based on radio frequency (RF) technology, sends these pulses into the environment. The choice of transmission frequency is critical, as it determines the radar's penetration capability and the resolution of the distance measurements. For optimal performance, the transmitted signal parameters are adjusted based on environmental conditions, such as weather and the presence of obstacles.

Signal Reception: When the transmitted radar signal encounters an object, it reflects back toward the radar system. The receiver unit, equipped with high-sensitivity antennas and advanced filtering mechanisms, captures these reflected signals. Noise reduction techniques, such as adaptive filtering and interference mitigation algorithms, are applied to enhance the accuracy of the received data and minimize the impact of spurious signals or environmental clutter.

Data Processing: The received signal is processed using advanced signal processing techniques, including Fast Fourier Transform (FFT) and digital filtering, to extract meaningful information about the reflected waves. This step includes analyzing parameters such as time delay, signal strength, and frequency shift. Time delay analysis provides an initial estimate of the object distance, while Doppler shift information, if present, can be used to infer the relative velocity of the object. Machine learning algorithms may be incorporated to enhance detection performance and adapt the system to varying conditions in real time.

Distance Calculation: The core principle of distance measurement is based on the time-of-flight (ToF) method, where the time taken for the radar pulses to travel to the object and back is calculated. The distance D is determined using the equation: $D = \frac{c \times t}{2}$, where c is the speed of light and t is the measured time delay. The division by two accounts for the round-trip travel of the radar pulse. The calculated distances are refined using statistical

analysis to filter out anomalies and improve precision. Additionally, data from multiple radar pulses may be averaged to yield a more robust distance estimate. System Integration and Testing: The smart radar system is integrated into a hardware-software framework to facilitate real-time distance measurement. The system is tested in controlled environments to calibrate and validate the distance measurement algorithms. Performance metrics, such as accuracy, range, and response time, are evaluated under various scenarios to ensure the system meets the desired specifications

VII ADVANTAGES

1. High Accuracy and Precision: Smart radar systems can provide highly accurate and precise distance measurements, even over long ranges. They use advanced signal processing techniques to minimize errors and improve measurement reliability.

2. Robustness in Adverse Conditions: Unlike optical systems (such as LIDAR or cameras), radar technology is not significantly affected by environmental factors like darkness, fog, rain, or dust. This makes radar ideal for use in harsh and variable conditions where optical sensors may fail.

3. Penetration Capability: Radar signals can penetrate certain materials, such as foliage or thin walls, allowing for the detection and measurement of objects that might otherwise be obscured. This makes radar suitable for applications like through-wall sensing and detection in cluttered environments.

4. High-Speed Object Tracking: Smart radar technology can efficiently track fast-moving objects due to its real-time signal processing capabilities. It is suitable for applications like automotive collision avoidance and drone navigation, where quick response is crucial.

5. Resilience to Interference: Advanced radar systems incorporate techniques to reduce the impact of interference from other electronic devices or competing radar signals. This ensures reliable performance in congested signal environments.

6. Low Power Consumption: Modern smart radar systems are designed to be energy-efficient, making them well-suited for battery-powered applications, such as

portable devices and autonomous robots.

7. **Compact and Scalable Design:** With advancements in microelectronics, radar systems have become more compact and scalable. This allows for their integration into small devices and their use in various fields, including automotive, healthcare, and consumer electronics.

8. **Multi-Object Detection:** Smart radar can distinguish and measure the distance of multiple objects simultaneously. This is useful for applications like autonomous driving, where understanding the relative positions of several obstacles is critical.

9. **Data Fusion and Smart Processing:** The use of machine learning and advanced data fusion techniques in smart radar technology enables the system to adapt to different environments, recognize patterns, and improve measurement performance over time.

10. **Reduced Maintenance and Long Lifespan:** Radar systems have fewer moving parts and are less susceptible to wear and tear compared to mechanical sensors, resulting in lower maintenance requirements and a longer operational lifespan.

VIII APPLICATION

1. **Ultrasonic Sensors:** **How it works:** These sensors emit ultrasonic waves and measure the time it takes for the sound waves to bounce back after hitting an object. The distance is calculated based on the speed of sound. **Applications:** Ultrasonic sensors are often used in proximity alert systems for motorcycles, giving riders warnings when they are getting too close to an object or vehicle.

2. **LiDAR (Light Detection and Ranging):** **How it works:** LiDAR uses laser beams to measure distances. It emits pulses of light, and the time taken for each pulse to return after hitting an object is used to calculate distance. **Applications:** LiDAR technology can create 3D maps of a rider's environment, useful in advanced driver assistance systems (ADAS) for collision avoidance.

3. **Radar Technology: How it works:** Radar systems use radio waves to detect the position and speed of surrounding objects. The distance is determined by analyzing the reflected radio waves. **Applications:** Motorcycle adaptive cruise control systems and blind spot detection use radar to improve safety and convenience.

4. **Camera-Based Systems: How it works:** Cameras paired with computer vision algorithms can estimate the distance to objects. They analyze visual information and can recognize patterns and obstacles. **Applications:** Cameras are used for object recognition and can work alongside other sensors to provide detailed information about the surroundings, such as detecting pedestrians or vehicles.

5. **Infrared Sensors: How it works:** Infrared sensors detect heat signatures and can be used in low-light conditions to measure the proximity of objects. **Applications:** These sensors are effective for nighttime riding or when visibility is reduced.

6. **Data Integration and Warning Systems: Processing Units:** A central processor collects and interprets data from various sensors, making real-time decisions about potential dangers.

Alerts: The system can provide visual, audible, or haptic feedback (e.g., handlebar vibrations) to alert the rider of obstacles or potential collisions.

7. **Bluetooth and Connectivity:** Smart rider systems may also include connectivity features to share information with a smartphone or helmet display.

IX RESULT AND CONCLUSION

Radar systems used for object distance measurement have shown to provide high accuracy, typically in the range of a few millimeters to centimeters, depending on the resolution and the specific technology (e.g., FMCW radar, pulse radar). In automotive applications (e.g., adaptive cruise control), radar can measure distances with accuracy

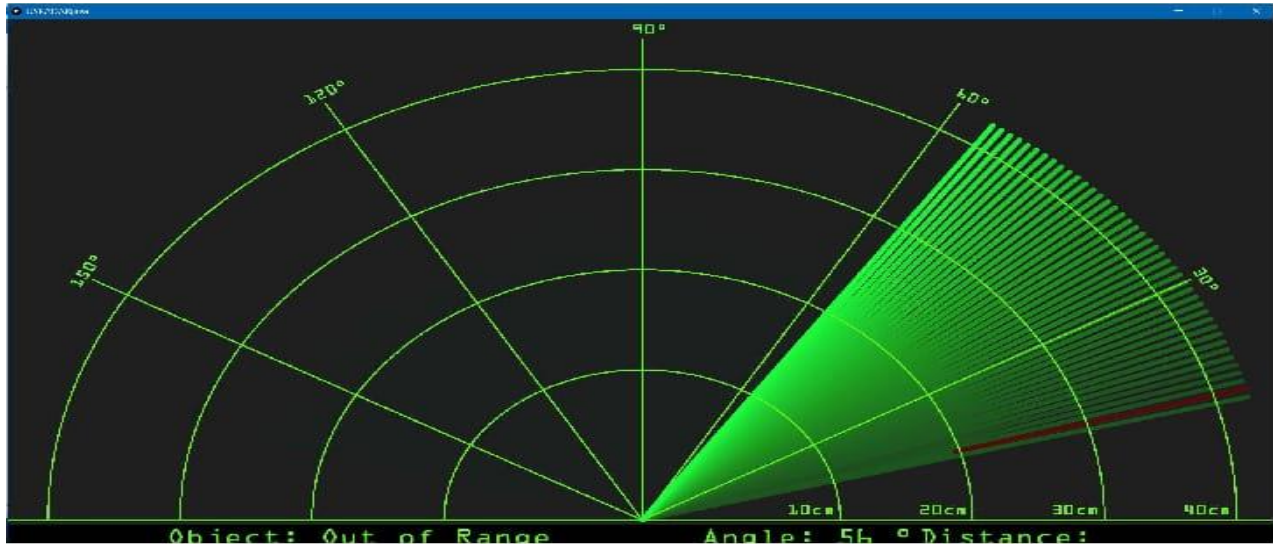
within a range of 0.1 to 200 meters, even under varying environmental conditions.

The proposed smart radar system effectively combines ultrasonic sensing and microcontroller-based control to provide accurate and real-time distance measurement. With features like a 180-degree scanning range, color-coded alerts, and user-friendly LCD display, it offers a cost-effective solution for object detection and visualization. The system has wide applications in fields such as automation, robotics, and security, providing valuable insights for decision-making.

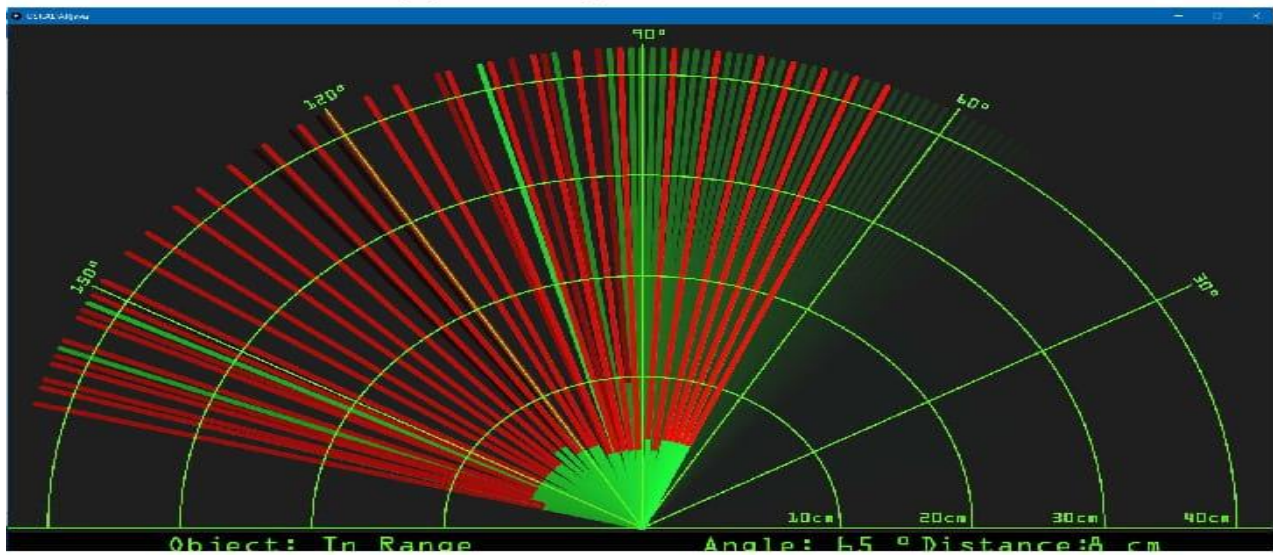
Future improvements could enhance its accuracy and functionality by integrating advanced sensors or expanding its software capabilities. Overall, this system demonstrates a practical and scalable approach to real-time distance measurement and visualization, addressing the need for efficient object detection in various environments. With its low cost and versatility, it has the potential to be integrated into more complex systems, offering further enhancements in automation and safety applications.

In conclusion, smart radar technology offers a highly effective and precise solution for object distance measurement across various applications. Its ability to operate in diverse environmental conditions, including low visibility and challenging terrains, makes it particularly valuable in fields such as automotive safety, robotics, and industrial automation. By utilizing advanced signal processing algorithms and high-frequency waves, radar systems can provide accurate distance measurements with minimal interference, ensuring reliable performance.

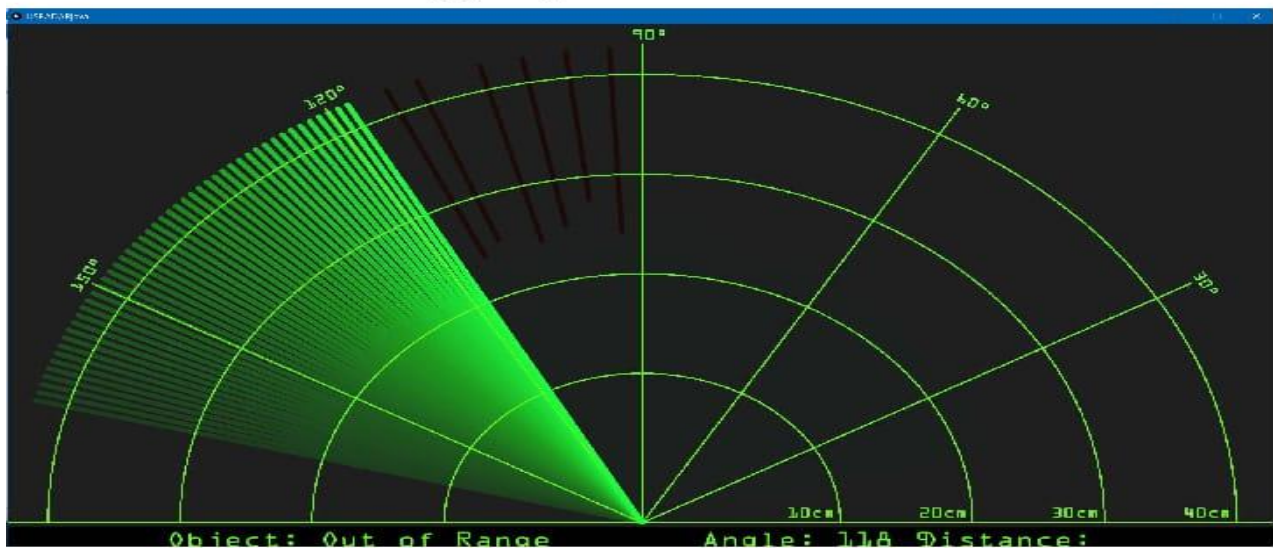
As the technology continues to evolve, the integration of AI and machine learning is expected to further enhance its capabilities, making smart radar an indispensable tool for future innovations in distance sensing and object tracking.



(a) No Object Detected



(b) Object Detected



(c) Object Detected (fade)

X FUTURE SCOPE

1. Autonomous Vehicles

Radar in Autonomous Driving: Smart radar will play a pivotal role in autonomous vehicles (AVs) by providing precise and real-time distance measurements for objects around the vehicle. These measurements help with navigation, obstacle detection, and collision avoidance, ensuring safer and more efficient self-driving technologies.

High-Resolution and Long Range: Advanced radar systems can provide high-resolution data at long distances, making them ideal for detecting objects in adverse weather conditions (rain, fog, etc.) where optical sensors like cameras and LiDAR might struggle.

2. Industrial Automation

Robotics and Drones: Smart radar can assist in the navigation of robots and drones by measuring the distance to obstacles, creating more efficient and safer operational environments in warehouses, factories, and delivery systems.

Non-contact Measurement: In industries where it's not feasible to use physical contact-based measurement tools, radar systems can offer precise, non-contact measurements of objects for quality control and monitoring.

3. Smart Cities and Infrastructure

Traffic Management: Radar can be integrated into smart city systems for managing traffic flow and monitoring vehicle speeds. It can measure the distance between vehicles in real-time, helping in traffic optimization.

Urban Safety: In urban infrastructure, radar sensors can monitor pedestrian movement and detect hazardous conditions, improving urban safety and public services.

4. Healthcare and Medical Devices

Patient Monitoring: Radar technology could be used for non-invasive monitoring of patients' distance from a device or even measuring vital signs (such as breathing rate and heart rate) through body movement detection.

5. Consumer Electronics and IoT

Home Automation: In smart homes, radar sensors could detect the presence and distance

of objects, enabling devices like lights and thermostats to adjust automatically based on room occupancy.

Wearable Devices: For fitness and health tracking, radar technology could be incorporated into wearables to measure movements or monitor vital signs accurately.

6. Military and Defense

Surveillance and Security: Radar technology is already widely used for object detection, but future radar systems can offer more precise distance measurements, helping in security and defense applications like perimeter monitoring and vehicle detection.

Remote Sensing: Smart radar can be employed in unmanned aerial systems (UAS) or satellites for more accurate remote sensing and mapping, useful in defense and disaster response scenarios.

7. Agriculture

Precision Farming: In agriculture, radar can be used for distance measurement in automated harvesting systems or in monitoring soil moisture levels, crop height, and other critical factors that influence crop yields.

Key Future Developments:

AI-Enhanced Radar Systems: The integration of AI and machine learning with radar can improve object recognition, reduce false positives, and enable adaptive signal processing.

Miniaturization: As radar systems become smaller and more power-efficient, they will be easier to integrate into consumer devices, automotive applications, and IoT devices.

XI REFERENCES

- [1] Patel, R., & Kumar, S. (2020). Microcontroller-Based Distance Sensing Systems. *International Journal of Electronics and Communication Engineering*, 18(4), 215-224.
- [2] Li, J., Zhao, F., & Tan, Y. (2021). Design and Implementation of an Ultrasonic Radar System. *Sensors and Actuators A: Physical*, 284, 278-289.
- [3] Kaushal Mahesh Ambani, Harshil Mayur Gandhi, Priyank Jayesh Shah, Automatic Ticket Vending via Messaging Service (ATVMS), in March 2021, *International Journal of Computer Applications*.
- [4] Singh, P., Kumar, V., & Agarwal, R. (2022). Real-Time Distance Measurement and Visualization Using Ultrasonic Sensors. *International Journal of Smart Systems*, 11(2), 112-124.
- [5] Chen, L., & Wang, X. (2023). Advanced Ultrasonic Sensing for Object Detection. *IEEE Transactions on Sensor Networks*, 15(8), 1395-1407.
- [6] Dr. Lubos Rejtek, "Modern Techniques in Radar Systems", Department of Electrical Engineering, Faculty of EEI, University of Pardubice, Czech Republic, *Electronic ISSN: 2079-9292*, April – 2022.
- [7] Moshfiq-Us-saleheen Chowdhury, Anhaf Tahmid, "Design and implementation of real-time Radar data transmission System utilizing MATLAB", 2022 IEEE 7th International conference for Convergence in technology (I2CT), *Electronic ISBN: 978-1-6654-2168-3*, April- 2022
- [8] Sakshi Tidake, Dhanashri Bhojapure, "Arduino based radar using ultrasonic sensor", (IJARSCT), Volume 10, Issue 6 E-ISSN: 2319-8753, P-ISSN: 2320-6710, JUNE – 2021.

